

服務改動
Service Adjustment

顧客服務熱線
Customer Service Hotline

2745 4466
www.kmb.hk



2F, 3M

路線暫時改道及巴士站暫時遷移 Temporary Route Diversion and Bus Stop Relocation

日期	2020年3月28, 29日及4月4, 5, 10, 11, 12, 13日
時間	7:00AM 至 6:00PM
原因	奉運輸署諭
改道	<u>往慈雲山北方向</u> 改經蒲崗村道，慈雲山道後返回原有路線。
受影響車站	取消: 慈雲山(南)巴士總站。 加站: 慈雲山道，德愛中學對面。

Date	28, 29 March 2020 and 4, 5, 10, 11, 12, 13 April 2020
Time	7:00AM to 6:00PM
Reason	As requested by Transport Department
Diversion	<u>Tsz Wan Shan North Bound</u> Diverted via Po Kong Village Road, Tsz Wan Shan Road and then resuming its original routeing.
Affected Stop	Bus <u>Bus Stop Cancelled:</u> (1) Tsz Wan Shan (South) Bus Terminus. <u>Bus Stop Added:</u> (1) Tsz Wan Shan Road, opposite to Tak Oi Secondary School

服務改動
Service Adjustment

顧客服務熱線
Customer Service Hotline

2745 4466
www.kmb.hk



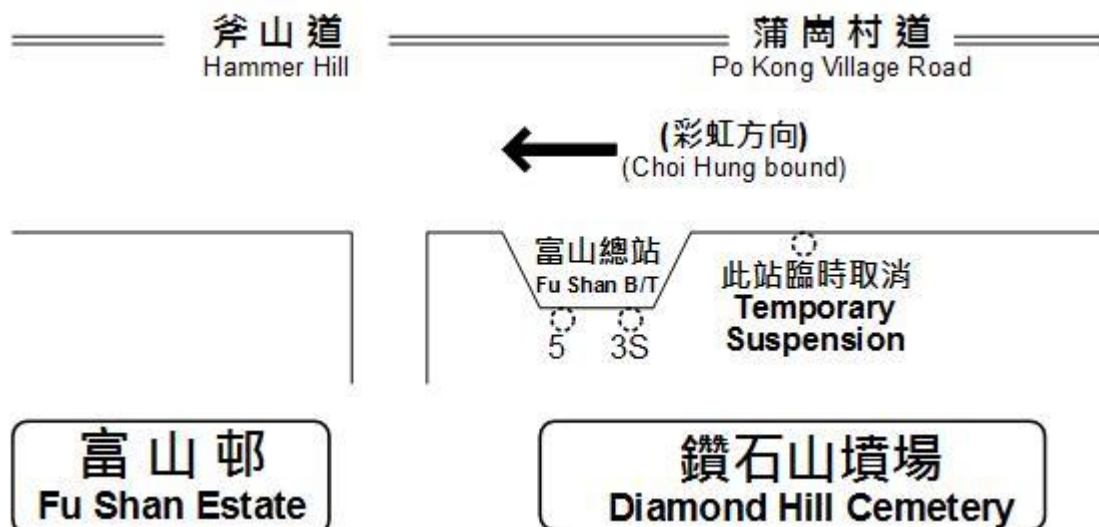
3B, 3D, 3M, 116, 203E

巴士站暫時取消

Bus Stop Temporary Suspension

巴士站	蒲崗村道·鑽石山火葬場站 (往彩虹方向)
日期	2020年3月28, 29日及4月4, 5, 10, 11, 12, 13日
時間	7:00AM 至 6:00PM
原因	奉運輸署諭
詳情	暫時取消，乘客請於保良局第一張永慶中學或富山邨巴士站上落

Bus Stop	Diamond Hill Cemetery Bus Stop, Po Kong Village Road (Choi Hung Bound)
Date	28, 29 March 2020 and 4, 5, 10, 11, 12, 13 April 2020
Time	7:00AM to 6:00PM
Reason	As requested by Transport Department
Details	Temporary suspension. Passengers please board and alight the bus at the Po Leung Kuk No.1 WH Cheung College or Fu Shan Estate bus stop.



服務改動
Service Adjustment

顧客服務熱線
Customer Service Hotline

2745 4466
www.kmb.hk



3S

清明節特別巴士服務 Ching Ming Festival Special Bus Service

路線	鑽石山站至鑽石山火葬場 (循環線)
生效日期	2020年4月4及5日
服務時間	8:00AM 至 6:00PM (每隔 5-10 分鐘一班) *班次視乎交通及需求情況而調整
車資	\$4.70
行程	經龍蟠街，鳳德道，蒲崗村道，富山公眾運輸站，蒲崗村道，斧山道，斧山道迴旋處，鳳德道，蒲崗村道，支路及龍蟠街。
停站位置	(1) 鑽石山站巴士總站 (龍蟠街) (2) 蒲崗村道，門牌69號 (3) 蒲崗村道，保良局第一中學 (4) 富山巴士總站 (鑽石山火葬場) (5) 鳳德道，志蓮淨苑對面 (6) 鑽石山站巴士總站 (龍蟠街)

Route	Diamond Hill Station to Diamond Hill Cemetery (Circular)
Effective Date	4 and 5 April 2020
Service Hours	8:00AM to 6:00PM (Departs every 5-10 minutes) *Frequency may be adjusted to suit traffic requirements
Fare	\$4.70
Routeing	via Lung Poon Street, Fung Tak Road, Po Kong Village Road, Fu Shan Public Transport Terminus, Po Kong Village Road, Hammer Hill Road, Hammer Hill Road Roundabout, Fung Tak Road, Po Kong Village Road, Slip road and Lung Poon Street.
En-Route Bus Stop	(1) Diamond Hill Station Bus Terminus (Lung Poon Street) (2) Po Kong Village Road outside house no. 69 (3) Po Kong Village Road outside Po Leung Kuk No. 1 W. H. Cheung College (4) Fu Shan Bus Terminus (Diamond Hill Cemetery) (5) Fung Tak Road opposite to Chi Lin Nunnery (6) Diamond Hill Station Bus Terminus (Lung Poon Street)

站位遷移
Stop Relocation

顧客服務熱線
Customer Service Hotline

2745 4466
www.kmb.hk

KMB

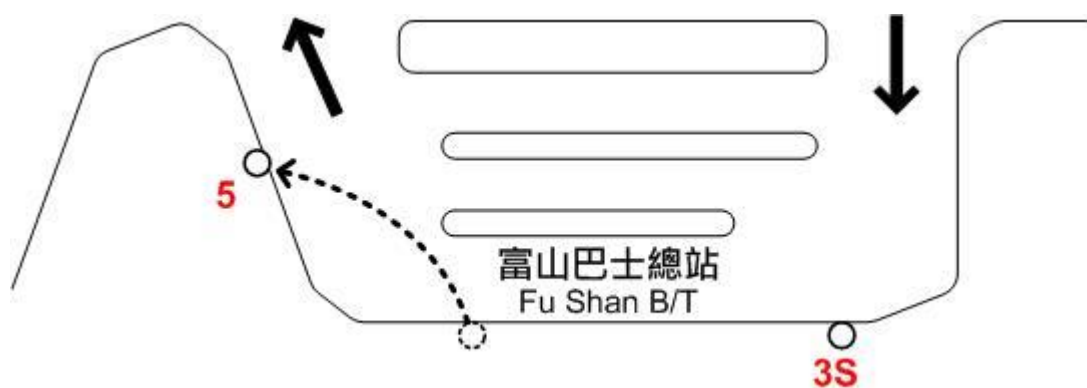
3S, 5

巴士站暫時安排

Bus Stop Temporary Arrangement

巴士站	富山巴士總站
日期	2020年4月4及5日
時間	8:00AM 至 6:00PM
原因	清明節特別安排

Bus Stop	Fu Shan Bus Terminus
Date	4 and 5 April 2020
Time	8:00AM to 6:00PM
Reason	Ching Ming Festival Special Arrangement



站位遷移
Stop Relocation

顧客服務熱線
Customer Service Hotline

2745 4466
www.kmb.hk



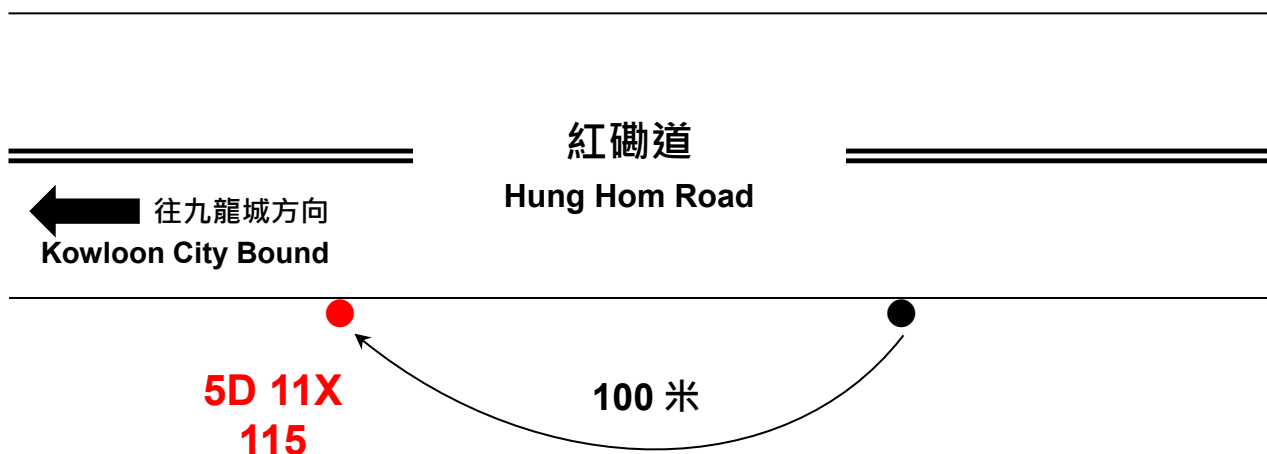
5D, 11X, 115

巴士站暫時遷移

Bus Stop Temporary Relocation

巴士站	紅磡道，紅磡邨巴士站 (往九龍城方向)		
由	2020年3月29日	9:00AM	
至	2020年3月29日	9:00PM	(預計)
原因	受道路工程影響		
詳情	向前移 100 米		

Bus Stop	Hung Hom Estate Bus Stop, Hung Hom Road (Kowloon City Bound)		
From	29 Mar 2020	9:00AM	
To	29 Mar 2020	9:00PM	(Estimated)
Reason	Road Works		
Details	Relocates forward about 100 metres		



服務改動
Service Adjustment

顧客服務熱線
Customer Service Hotline

2745 4466
www.kmb.hk



14S

清明節特別巴士服務 Ching Ming Festival Special Bus Service

路線	油塘至將軍澳華人永遠墳場 (循環線)
生效日期	2020年3月15, 21, 22, 28日; 4月10, 11, 12及13日
服務時間	7:00AM 至 5:25PM (每隔9-15分鐘一班) <small>*班次視乎交通及需求情況而調整</small>
車資	\$4.70
行程	經鯉魚門道·高超道·墳場通道·迴旋處·墳場通道·高超道·迴旋處·高超道(北行)及鯉魚門道。
停站位置	(1) 鯉魚門道油塘邨對面 (2) 將軍澳華人永遠墳場近迴旋處 (落客站) (3) 將軍澳華人永遠墳場近迴旋處 (上客站) (4) 高超道鯉魚門邨外 (落客站)

Route	Yau Tong to Tseung Kwan O Chinese Permanent Cemetery (Circular)
Effective Date	15, 21, 22, 28 March, 10, 11, 12 and 13 April 2020
Service Hours	7:00AM to 5:25PM (Departs every 9-15 minutes) <small>*Frequency may be adjusted to suit traffic requirements</small>
Fare	\$4.70
Routeing	via Lei Yue Mun Road, Ko Chiu Road, Cemetery access road, roundabout, Cemetery access road, Ko Chiu Road, roundabout, Ko Chiu Road (northbound) and Lei Yue Mun Road.
En-Route Bus Stops	(1) Lei Yue Mun Road opposite to Yau Tong Estate (2) Tseung Kwan O Chinese Permanent Cemetery roundabout (alighting stop) (3) Tseung Kwan O Chinese Permanent Cemetery roundabout (boarding stop) (4) Ko Chiu Road outside Lei Yue Mun Estate (alighting stop)

服務改動
Service Adjustment

顧客服務熱線 2745 4466
Customer Service Hotline
www.kmb.hk



**31M, 31P, 32M, 36M,
46P, 58M, 67M, 69M, 69P,
235M, 260C, 848**

巴士站暫時取消

Bus Stop Temporary Suspension

巴士站	葵仁路·新都會廣場巴士站 (往葵芳站方向)
生效日期	2020年3月29日、4月4、5及12日
時間	每日 7:00AM 至 5:30PM
原因	特別交通安排

Bus Stop	Metroplaza Bus Stop, Kwai Yan Road (Kwai Fong Station bound)
Effective Date	29 March, 4, 5 & 12 April 2020
Timetable	From 7:00AM to 5:30PM
Reason	Special Traffic Arrangement

服務改動
Service Adjustment

顧客服務熱線
Customer Service Hotline

2745 4466

www.kmb.hk



32P

清明節特別巴士服務 Ching Ming Festival Special Bus Service

路線	往來 荃灣(青山公路)及圓玄學院								
服務時間	2020年3月29日及4月5日								
	<table border="0"> <tr> <td>荃灣(青山公路) 開</td> <td>班次</td> <td>圓玄學院 開</td> <td>班次</td> </tr> <tr> <td>10:30AM 至 3:30PM</td> <td>15-20 分</td> <td>11:00AM 至 5:00PM</td> <td>15-20分</td> </tr> </table>	荃灣(青山公路) 開	班次	圓玄學院 開	班次	10:30AM 至 3:30PM	15-20 分	11:00AM 至 5:00PM	15-20分
荃灣(青山公路) 開	班次	圓玄學院 開	班次						
10:30AM 至 3:30PM	15-20 分	11:00AM 至 5:00PM	15-20分						
服務時間	2020年4月4日								
	<table border="0"> <tr> <td>荃灣(青山公路) 開</td> <td>班次</td> <td>圓玄學院 開</td> <td>班次</td> </tr> <tr> <td>10:30AM 至 3:30PM</td> <td>7-10 分</td> <td>11:00AM 至 5:00PM</td> <td>7-10分</td> </tr> </table> <p>*班次視乎交通及需求情況而調整</p>	荃灣(青山公路) 開	班次	圓玄學院 開	班次	10:30AM 至 3:30PM	7-10 分	11:00AM 至 5:00PM	7-10分
荃灣(青山公路) 開	班次	圓玄學院 開	班次						
10:30AM 至 3:30PM	7-10 分	11:00AM 至 5:00PM	7-10分						
車資	\$5.70								
行程	<table border="0"> <tr> <td>荃灣(青山公路) 往 圓玄學院 經青山公路、西樓角路、蕙荃路、右圍角路、二陂圳路及老圍路。</td> <td>圓玄學院 往 荃灣(青山公路) 經老圍路、二陂圳路、右圍角路、蕙荃路、廟崗街、城門道及青山公路。</td> </tr> </table>	荃灣(青山公路) 往 圓玄學院 經青山公路、西樓角路、蕙荃路、右圍角路、二陂圳路及老圍路。	圓玄學院 往 荃灣(青山公路) 經老圍路、二陂圳路、右圍角路、蕙荃路、廟崗街、城門道及青山公路。						
荃灣(青山公路) 往 圓玄學院 經青山公路、西樓角路、蕙荃路、右圍角路、二陂圳路及老圍路。	圓玄學院 往 荃灣(青山公路) 經老圍路、二陂圳路、右圍角路、蕙荃路、廟崗街、城門道及青山公路。								
停站位置	<table border="0"> <tr> <td>荃灣(青山公路) 開</td> <td>圓玄學院 開</td> </tr> <tr> <td>(1) 青山公路-近眾安街</td> <td>(1) 圓玄學院</td> </tr> <tr> <td>(2) 東普陀總站</td> <td>(2) 青山公路-近眾安街</td> </tr> <tr> <td>(3) 圓玄學院</td> <td></td> </tr> </table>	荃灣(青山公路) 開	圓玄學院 開	(1) 青山公路-近眾安街	(1) 圓玄學院	(2) 東普陀總站	(2) 青山公路-近眾安街	(3) 圓玄學院	
荃灣(青山公路) 開	圓玄學院 開								
(1) 青山公路-近眾安街	(1) 圓玄學院								
(2) 東普陀總站	(2) 青山公路-近眾安街								
(3) 圓玄學院									
Route	Between Tsuen Wan (Castle Peak Road) and Yuen Yuen Institute								
Service Hours	29 March & 5 April 2020								
	<table border="0"> <tr> <td><u>From Tsuen Wan (Castle Peak Road)</u></td> <td><u>Frequency</u></td> <td><u>From Yuen Yuen Institute</u></td> <td><u>Frequency</u></td> </tr> <tr> <td>10:30AM to 3:30PM</td> <td>15-20 minutes</td> <td>11:00AM to 5:00PM</td> <td>15-20 minutes</td> </tr> </table>	<u>From Tsuen Wan (Castle Peak Road)</u>	<u>Frequency</u>	<u>From Yuen Yuen Institute</u>	<u>Frequency</u>	10:30AM to 3:30PM	15-20 minutes	11:00AM to 5:00PM	15-20 minutes
<u>From Tsuen Wan (Castle Peak Road)</u>	<u>Frequency</u>	<u>From Yuen Yuen Institute</u>	<u>Frequency</u>						
10:30AM to 3:30PM	15-20 minutes	11:00AM to 5:00PM	15-20 minutes						
Service Hours	4 April 2020								
	<table border="0"> <tr> <td><u>From Tsuen Wan (Castle Peak Road)</u></td> <td><u>Frequency</u></td> <td><u>From Yuen Yuen Institute</u></td> <td><u>Frequency</u></td> </tr> <tr> <td>10:30AM to 3:30PM</td> <td>7-10 minutes</td> <td>11:00AM to 5:00PM</td> <td>7-10 minutes</td> </tr> </table> <p>*Frequency may be adjusted to suit traffic requirements</p>	<u>From Tsuen Wan (Castle Peak Road)</u>	<u>Frequency</u>	<u>From Yuen Yuen Institute</u>	<u>Frequency</u>	10:30AM to 3:30PM	7-10 minutes	11:00AM to 5:00PM	7-10 minutes
<u>From Tsuen Wan (Castle Peak Road)</u>	<u>Frequency</u>	<u>From Yuen Yuen Institute</u>	<u>Frequency</u>						
10:30AM to 3:30PM	7-10 minutes	11:00AM to 5:00PM	7-10 minutes						
Fare	\$5.70								
Routeing	<table border="0"> <tr> <td><u>Tsuen Wan (Castle Peak Road) to Yuen Yuen Institute</u> via Castle Peak Road, Sai Lau Kok Road, Wai Tsuen Road, Shek Wai Kok Road, Yi Pei Chun Road and Lo Wai Road.</td> <td><u>Yuen Yuen Institute to Tsuen Wan (Castle Peak Road)</u> via Lo Wai Road, Yi Pei Chun Road, Shek Wai Kok Road, Wai Tsuen Road, Miu Kong Street, Shing Mun Road and Castle Peak Road.</td> </tr> </table>	<u>Tsuen Wan (Castle Peak Road) to Yuen Yuen Institute</u> via Castle Peak Road, Sai Lau Kok Road, Wai Tsuen Road, Shek Wai Kok Road, Yi Pei Chun Road and Lo Wai Road.	<u>Yuen Yuen Institute to Tsuen Wan (Castle Peak Road)</u> via Lo Wai Road, Yi Pei Chun Road, Shek Wai Kok Road, Wai Tsuen Road, Miu Kong Street, Shing Mun Road and Castle Peak Road.						
<u>Tsuen Wan (Castle Peak Road) to Yuen Yuen Institute</u> via Castle Peak Road, Sai Lau Kok Road, Wai Tsuen Road, Shek Wai Kok Road, Yi Pei Chun Road and Lo Wai Road.	<u>Yuen Yuen Institute to Tsuen Wan (Castle Peak Road)</u> via Lo Wai Road, Yi Pei Chun Road, Shek Wai Kok Road, Wai Tsuen Road, Miu Kong Street, Shing Mun Road and Castle Peak Road.								
En-Route Bus Stop	<table border="0"> <tr> <td><u>From Tsuen Wan (Castle Peak Road)</u></td> <td><u>From Yuen Yuen Institute</u></td> </tr> <tr> <td>(1) Castle Peak Road- Chun On Street</td> <td>(1) Yuen Yuen Institute</td> </tr> <tr> <td>(2) Tung Po Tor Bus Terminus</td> <td>(2) Castle Peak Road - Chun On Street</td> </tr> <tr> <td>(3) Yuen Yuen Institute</td> <td></td> </tr> </table>	<u>From Tsuen Wan (Castle Peak Road)</u>	<u>From Yuen Yuen Institute</u>	(1) Castle Peak Road- Chun On Street	(1) Yuen Yuen Institute	(2) Tung Po Tor Bus Terminus	(2) Castle Peak Road - Chun On Street	(3) Yuen Yuen Institute	
<u>From Tsuen Wan (Castle Peak Road)</u>	<u>From Yuen Yuen Institute</u>								
(1) Castle Peak Road- Chun On Street	(1) Yuen Yuen Institute								
(2) Tung Po Tor Bus Terminus	(2) Castle Peak Road - Chun On Street								
(3) Yuen Yuen Institute									

服務改動
Service Adjustment

顧客服務熱線
Customer Service Hotline

2745 4466
www.kmb.hk



38S

清明節特別巴士服務 Ching Ming Festival Special Bus Service

路線	往來 葵芳站(葵仁路)及荃灣華人永遠墳場												
服務時間	2020年3月29日、4月5日及12日 葵芳站(葵仁路) 開 班次 荃灣華人永遠墳場 開 班次 8:00AM 至 4:00PM 8-10分鐘 9:00AM 至 4:30PM 8-10分鐘 *班次視乎交通及需求情況而調整												
	2020年4月4日 葵芳站(葵仁路) 開 班次 荃灣華人永遠墳場 開 班次 7:15AM 至 5:30PM 3-15分鐘 7:30AM 至 6:00PM 3-15分鐘 *班次視乎交通及需求情況而調整												
車資	\$6.70												
停站位置	葵芳站(葵仁路) 開 荃灣華人永遠墳場 開 1. 葵芳站 3. 永順街 1. 荃灣華人永遠墳場 3. 永基路 2. 永基路 4. 荃灣華人永遠墳場 2. 永順街 4. 葵芳站												
Route	Between Kwai Fong Station (Kwai Yan Road) and Tsuen Wan Chinese Cemetery												
Service Hours	29 March, 5 & 12 April 2020 <table border="0"> <tr> <td>From Kwai Fong Station (Kwai Yan Road)</td> <td>Frequency</td> <td>From Tsuen Wan Chinese Cemetery</td> <td>Frequency</td> </tr> <tr> <td>8:00AM to 4:00PM</td> <td>8-10 minutes</td> <td>9:00AM to 4:30PM</td> <td>8-10 minutes</td> </tr> </table> *Frequency may be adjusted to suit traffic requirements	From Kwai Fong Station (Kwai Yan Road)	Frequency	From Tsuen Wan Chinese Cemetery	Frequency	8:00AM to 4:00PM	8-10 minutes	9:00AM to 4:30PM	8-10 minutes				
	From Kwai Fong Station (Kwai Yan Road)	Frequency	From Tsuen Wan Chinese Cemetery	Frequency									
8:00AM to 4:00PM	8-10 minutes	9:00AM to 4:30PM	8-10 minutes										
4 April 2020 <table border="0"> <tr> <td>From Kwai Fong Station (Kwai Yan Road)</td> <td>Frequency</td> <td>From Tsuen Wan Chinese Cemetery</td> <td>Frequency</td> </tr> <tr> <td>7:15AM to 5:30PM</td> <td>3-15 minutes</td> <td>7:30AM to 6:00PM</td> <td>3-15 minutes</td> </tr> </table> *Frequency may be adjusted to suit traffic requirements	From Kwai Fong Station (Kwai Yan Road)	Frequency	From Tsuen Wan Chinese Cemetery	Frequency	7:15AM to 5:30PM	3-15 minutes	7:30AM to 6:00PM	3-15 minutes					
From Kwai Fong Station (Kwai Yan Road)	Frequency	From Tsuen Wan Chinese Cemetery	Frequency										
7:15AM to 5:30PM	3-15 minutes	7:30AM to 6:00PM	3-15 minutes										
Fare	\$6.70												
Routeing	<table border="0"> <tr> <td>From Kwai Fong Station (Kwai Yan Road) via Kwai Yan Road, Kwai Yi Road, Kwai Foo Road, Hing Fong Road, Kwai Fuk Road, Wing Kei Road, Kwai Hei Street and Wing Shun Street.</td> <td>From Tsuen Wan Chinese Cemetery via Wing Shun Street, Kwai Hei Street, Wing Kin Road, Wing Kei Road, Kwai Fuk Road, Hing Fong Road, Kwai Foo Road and Kwai Yan Road.</td> </tr> </table>	From Kwai Fong Station (Kwai Yan Road) via Kwai Yan Road, Kwai Yi Road, Kwai Foo Road, Hing Fong Road, Kwai Fuk Road, Wing Kei Road, Kwai Hei Street and Wing Shun Street.	From Tsuen Wan Chinese Cemetery via Wing Shun Street, Kwai Hei Street, Wing Kin Road, Wing Kei Road, Kwai Fuk Road, Hing Fong Road, Kwai Foo Road and Kwai Yan Road.										
From Kwai Fong Station (Kwai Yan Road) via Kwai Yan Road, Kwai Yi Road, Kwai Foo Road, Hing Fong Road, Kwai Fuk Road, Wing Kei Road, Kwai Hei Street and Wing Shun Street.	From Tsuen Wan Chinese Cemetery via Wing Shun Street, Kwai Hei Street, Wing Kin Road, Wing Kei Road, Kwai Fuk Road, Hing Fong Road, Kwai Foo Road and Kwai Yan Road.												
En-Route Bus Stop	<table border="0"> <tr> <td>From Kwai Fong Station (Kwai Yan Road)</td> <td></td> <td>From Tsuen Wan Chinese Cemetery</td> <td></td> </tr> <tr> <td>1. Kwai Fong Station</td> <td>3. Wing Shun Street</td> <td>1. Tsuen Wan Chinese Cemetery</td> <td>3. Wing Kei Road</td> </tr> <tr> <td>2. Wing Kei Road</td> <td>4. Tsuen Wan Chinese Cemetery</td> <td>2. Wing Shun Street</td> <td>4. Kwai Fong Station</td> </tr> </table>	From Kwai Fong Station (Kwai Yan Road)		From Tsuen Wan Chinese Cemetery		1. Kwai Fong Station	3. Wing Shun Street	1. Tsuen Wan Chinese Cemetery	3. Wing Kei Road	2. Wing Kei Road	4. Tsuen Wan Chinese Cemetery	2. Wing Shun Street	4. Kwai Fong Station
From Kwai Fong Station (Kwai Yan Road)		From Tsuen Wan Chinese Cemetery											
1. Kwai Fong Station	3. Wing Shun Street	1. Tsuen Wan Chinese Cemetery	3. Wing Kei Road										
2. Wing Kei Road	4. Tsuen Wan Chinese Cemetery	2. Wing Shun Street	4. Kwai Fong Station										

服務改動
Service Adjustment

顧客服務熱線
Customer Service Hotline

2745 4466
www.kmb.hk



38S

巴士站暫時安排

Bus Stop Temporary Arrangement

巴士站	葵芳站 (葵仁路) 巴士站
生效日期	2020 年 3 月 29 日及 4 月 4, 5, 12 日
原因	清明節特別交通安排

Bus Stop	Kwai Fong Station, (Kwai Yan Road) Bus Stop
Effective Date	29 March and 4, 5, 12 April 2020
Reason	Ching Ming Festival Special Traffic Arrangement



服務改動
Service Adjustment

顧客服務熱線
Customer Service Hotline

2745 4466

www.kmb.hk



70S

清明節特別巴士服務

Ching Ming Festival Special Bus Service

路線	往來 紅磡站 及 和合石			
生效日期	2020年4月4日			
服務時間	紅磡站 開 7:00AM 至 3:00PM	班次 20-30分鐘	和合石 開 8:10AM 至 5:00PM	班次 15-30分鐘
車資	\$18.90			
行程	<p>紅磡站開: 經暢運道, 漆咸道南, 梳士巴利道, 彌敦道, 長沙灣道, 青山道, 青沙公路, 城門隧道公路, 大埔公路(沙田段), 吐露港公路, 粉嶺公路, 支路, 百和路, 華明路, 華明迴旋處及銘賢路。</p>		<p>和合石開: 經銘賢路, 華明路, 百和路, 支路, 粉嶺公路, 吐露港公路, 大埔公路(沙田段), 沙田鄉事會路, 沙田車站圍, 沙田鄉事會路, 大埔公路(沙田段), 青沙公路, 荔寶路, 連翔道, 欽州街西, 欽州街, 荔枝角道, 彌敦道, 梳士巴利道, 紅磡繞道, 公主道支線, 都會道, 暢運道及安運道。</p>	
停站位置	<p>紅磡站開</p> <p>1) 紅磡站巴士總站 2) 暢運道, 香港歷史博物館 3) 漆咸道南, 香港科學館 4) 漆咸道南, 尖沙咀麼地 5) 彌敦道, 半島酒店 6) 彌敦道, 九龍公園 7) 彌敦道, 栢麗購物大道 8) 彌敦道, 柯士甸道 9) 彌敦道, 油麻地寧波街 10) 彌敦道, 油麻地文咸街 11) 彌敦道, 油麻地碧街</p> <p>12) 彌敦道, 旺角奶路臣街 13) 彌敦道, 太子站 14) 長沙灣道, 楓樹街 15) 長沙灣道, 深水埗北河街 16) 長沙灣道, 怡閣苑 17) 長沙灣道, 長沙灣遊樂場 18) 長沙灣道, 長沙灣徑 19) 長沙灣道, 長沙灣長荔街 20) 青山道, 饒宗頤文化館 21) 和合石</p>		<p>和合石開</p> <p>1) 和合石 2) 沙田站 3) 欽州街西, 南昌邨 4) 欽州街, 深水埗醫局街 5) 荔枝角道, 深水埗北河街 6) 荔枝角道, 石硤尾街 7) 荔枝角道, 深水埗白楊街 8) 荔枝角道, 旺角彌蘭街 9) 彌敦道, 旺角站 10) 彌敦道, 旺角奶路臣街 11) 彌敦道, 旺角鼓油街</p> <p>12) 彌敦道, 油麻地永星里 13) 彌敦道, 油麻地長樂街 14) 彌敦道, 聖安德烈堂 15) 彌敦道, 尖沙咀中間道 16) 梳士巴利道, 尖東站 17) 梳士巴利道, 永安廣場 18) 紅磡站巴士總站</p>	
Route	Between Hung Hom Station and Wo Hop Shek			
Effective Date	4 April 2020			
Service Hours	From Hung Hom Station 7:00AM to 3:00PM	Frequency 20-30 minutes	From Wo Hop Shek 8:10AM to 5:00PM	Frequency 15-30 minutes
Fare	\$18.90			
Routeing	<p>Hung Hom Station to Wo Hop Shek: via Cheong Wan Road, Chatham Road South, Salisbury Road, Nathan Road, Cheung Sha Wan Road, Castle Peak Road, Tsing Sha Highway, Shing Mun Tunnel Road, Tai Po Road – Sha Tin, Tolo Highway, Fanling Highway, slip road, Pak Wo Road, Wah Ming Road, Wah Ming Road roundabout and Ming Yin Road.</p>		<p>Wo Hop Shek to Hung Hom Station: via Ming Yin Road, Wah Ming Road, Pak Wo Road, slip road, Fanling Highway, Tolo Highway, Tai Po Road – Sha Tin, Tsing Sha Highway, Lai Po Road, Lin Cheung Road, Yen Chow Street West, Yen Chow Street, Lai Chi Kok Road, Nathan Road, Salisbury Road, Hung Hom Bypass, Princess Margaret Road Link, Metropoles Drive, Cheong Wan Road and On Wan Road.</p>	
En-Route Bus Stop	<p>From Hung Hom Station</p> <p>1) Hung Hom Station Bus Terminus 2) Cheong Wan Road, Hong Kong Museum of History 3) Chatham Road South, Hong Kong Science Museum 4) Chatham Road South, Mody Road Tsim Sha Tsui 5) Nathan Road, Peninsula Hotel 6) Nathan Road, Kowloon Park 7) Nathan Road, Park Lane 8) Nathan Road, Austin Road 9) Nathan Road, Ning Po Street Yau Ma Tei 10) Nathan Road, Man Ming Lane Yau Ma Tei 11) Nathan Road, Pitt Street Yau Ma Tei 12) Nathan Road, Nelson Street, Mong Kok</p> <p>13) Nathan Road, Princess Edward Station 14) Cheung Sha Wan Road, Maple Street Sham Shui Po 15) Cheung Sha Wan Road, Pei Ho Street Sham Shui Po 16) Cheung Sha Wan Road, Yee Kok Court 17) Cheung Sha Wan Road, Cheung Sha Wan Playground 18) Cheung Sha Wan Road, Cheung Sha Wan Path 19) Cheung Sha Wan Road, Cheung Lai Street Cheung Sha Wan 20) Castle Peak Road, JAO Tsung-I ACADEMY 21) Wo Hop Shek</p>		<p>From Wo Hop Shek</p> <p>1) Wo Hop Shek 2) Sha Tin Station 3) Yen Chow Street West, Nam Cheong Estate 4) Yen Chow Street, Yee Kuk Street Sham Shui Po 5) Lai Chi Kok Road, Pei Ho Street Sham Shui Po 6) Lai Chi Kok Road, Shek Kip Mei Street 7) Lai Chi Kok Road, Poplar Street Sham Shui Po 8) Lai Chi Kok Road, Arran Street Mong Kok 9) Nathan Road, Mong Kok Station 10) Nathan Road, Nelson Street Mong Kok 11) Nathan Road, Soy Street Mong Kok</p> <p>12) Nathan Road, Wing Sing Lane Yau Ma Tei 13) Nathan Road, Cheong Lok Street Yau Ma Tei 14) Nathan Road, ST. Andrews Church 15) Nathan Road, Middle Road Tsim Sha Tsui 16) Salisbury Road, East Tsim Sha Tsui Station 17) Salisbury Road, Wing On Plaza 18) Hung Hom Station Bus Terminus</p>	

服務改動
Service Adjustment

顧客服務熱線
Customer Service Hotline

2745 4466
www.kmb.hk



74S

清明節特別巴士服務 Ching Ming Festival Special Bus Service

路線	往來 平田 及 和合石								
生效日期	2020 年 4 月 4 日								
服務時間	<table><tr><td>平田 開</td><td>班次</td><td>和合石 開</td><td>班次</td></tr><tr><td>7:00AM 至 4:00PM</td><td>15-30分鐘</td><td>8:00AM 至 5:00PM</td><td>15-30分鐘</td></tr></table> <p>*班次視乎交通及需求情況而調整</p>	平田 開	班次	和合石 開	班次	7:00AM 至 4:00PM	15-30分鐘	8:00AM 至 5:00PM	15-30分鐘
平田 開	班次	和合石 開	班次						
7:00AM 至 4:00PM	15-30分鐘	8:00AM 至 5:00PM	15-30分鐘						
車資	\$19.40								
行程	<table><tr><td>平田開 經安田街，平田街，安田街，藍田(北)巴士總站，德田街，啟田道，啟田道迴旋處，鯉魚門道，觀塘道，龍翔道，獅子山隧道，獅子山隧道公路，沙田路，大埔公路沙田段，吐露港公路，粉嶺公路，和合石交匯處，百和路，華明路，銘賢路往和合石。(過獅隧後不停站，直達和合石)</td><td>和合石開 經銘賢路，華明路，百和路，和合石交匯處，粉嶺公路，吐露港公路，大埔公路沙田段，沙田路，獅子山隧道公路，獅子山隧道，龍翔道，蒲崗村道，彩虹道，彩虹通道，太子道東，觀塘道，鯉魚門道，啟田道迴旋處，啟田道，德田街及安田街。</td></tr></table> <p>*警方提早解封令服務停止，恕不另行通告。</p>	平田開 經安田街，平田街，安田街，藍田(北)巴士總站，德田街，啟田道，啟田道迴旋處，鯉魚門道，觀塘道，龍翔道，獅子山隧道，獅子山隧道公路，沙田路，大埔公路沙田段，吐露港公路，粉嶺公路，和合石交匯處，百和路，華明路，銘賢路往和合石。(過獅隧後不停站，直達和合石)	和合石開 經銘賢路，華明路，百和路，和合石交匯處，粉嶺公路，吐露港公路，大埔公路沙田段，沙田路，獅子山隧道公路，獅子山隧道，龍翔道，蒲崗村道，彩虹道，彩虹通道，太子道東，觀塘道，鯉魚門道，啟田道迴旋處，啟田道，德田街及安田街。						
平田開 經安田街，平田街，安田街，藍田(北)巴士總站，德田街，啟田道，啟田道迴旋處，鯉魚門道，觀塘道，龍翔道，獅子山隧道，獅子山隧道公路，沙田路，大埔公路沙田段，吐露港公路，粉嶺公路，和合石交匯處，百和路，華明路，銘賢路往和合石。(過獅隧後不停站，直達和合石)	和合石開 經銘賢路，華明路，百和路，和合石交匯處，粉嶺公路，吐露港公路，大埔公路沙田段，沙田路，獅子山隧道公路，獅子山隧道，龍翔道，蒲崗村道，彩虹道，彩虹通道，太子道東，觀塘道，鯉魚門道，啟田道迴旋處，啟田道，德田街及安田街。								

Route	Between Ping Tin and Wo Hop Shek								
Effective Date	4 April 2020								
Service Hours	<table><tr><td><u>From Ping Tin</u></td><td><u>Frequency</u></td><td><u>From Wo Hop Shek</u></td><td><u>Frequency</u></td></tr><tr><td>7:00AM to 4:00PM</td><td>15-30 minutes</td><td>8:00AM to 5:00PM</td><td>15-30 minutes</td></tr></table> <p>*Frequency may be adjusted to suit traffic requirements</p>	<u>From Ping Tin</u>	<u>Frequency</u>	<u>From Wo Hop Shek</u>	<u>Frequency</u>	7:00AM to 4:00PM	15-30 minutes	8:00AM to 5:00PM	15-30 minutes
<u>From Ping Tin</u>	<u>Frequency</u>	<u>From Wo Hop Shek</u>	<u>Frequency</u>						
7:00AM to 4:00PM	15-30 minutes	8:00AM to 5:00PM	15-30 minutes						
Fare	\$19.40								
Routeing	<table><tr><td><u>Ping Tin to Wo Hop Shek</u> via On Tin Street, Ping Tin Street, On Tin Street, Lam Tin (North) Bus Terminus, Tak Tin Street, Kai Tin Road, Kai Tin Road Roundabout, Lei Yue Mun Road, Kwun Tong Road, Lung Cheung Road, Lion Rock Tunnel, Lion Rock Tunnel Road, Sha Tin Road, Tai Po Road (Sha Tin), Tolo Highway, Fanling Highway, Wo Hop Shek Interchange, Pak Wo Road, Wah Ming Road and Ming Yin Road. (Non-stop service to Wo Hop Shek after Lion Rock Tunnel)</td><td><u>Wo Hop Shek to Ping Tin</u> via Ming Yin Road, Wah Ming Road, Pak Wo Road, Wo Hop Shek Interchange, Fanling Highway, Tolo Highway, Tai Po Road (Sha Tin), Sha Tin Road, Lion Rock Tunnel Road, Lion Rock Tunnel, Lung Cheung Road, Po Kong Village Road, Choi Hung Road, Choi Hung Access Road, Prince Edward Road East, Kwun Tong Road, Lei Yue Mun Road, Kai Tin Road Roundabout, Kai Tin Road, Tak Tin Street and On Tin Street.</td></tr></table> <p>*Apology for no further notice of early suspension of special service from police order.</p>	<u>Ping Tin to Wo Hop Shek</u> via On Tin Street, Ping Tin Street, On Tin Street, Lam Tin (North) Bus Terminus, Tak Tin Street, Kai Tin Road, Kai Tin Road Roundabout, Lei Yue Mun Road, Kwun Tong Road, Lung Cheung Road, Lion Rock Tunnel, Lion Rock Tunnel Road, Sha Tin Road, Tai Po Road (Sha Tin), Tolo Highway, Fanling Highway, Wo Hop Shek Interchange, Pak Wo Road, Wah Ming Road and Ming Yin Road. (Non-stop service to Wo Hop Shek after Lion Rock Tunnel)	<u>Wo Hop Shek to Ping Tin</u> via Ming Yin Road, Wah Ming Road, Pak Wo Road, Wo Hop Shek Interchange, Fanling Highway, Tolo Highway, Tai Po Road (Sha Tin), Sha Tin Road, Lion Rock Tunnel Road, Lion Rock Tunnel, Lung Cheung Road, Po Kong Village Road, Choi Hung Road, Choi Hung Access Road, Prince Edward Road East, Kwun Tong Road, Lei Yue Mun Road, Kai Tin Road Roundabout, Kai Tin Road, Tak Tin Street and On Tin Street.						
<u>Ping Tin to Wo Hop Shek</u> via On Tin Street, Ping Tin Street, On Tin Street, Lam Tin (North) Bus Terminus, Tak Tin Street, Kai Tin Road, Kai Tin Road Roundabout, Lei Yue Mun Road, Kwun Tong Road, Lung Cheung Road, Lion Rock Tunnel, Lion Rock Tunnel Road, Sha Tin Road, Tai Po Road (Sha Tin), Tolo Highway, Fanling Highway, Wo Hop Shek Interchange, Pak Wo Road, Wah Ming Road and Ming Yin Road. (Non-stop service to Wo Hop Shek after Lion Rock Tunnel)	<u>Wo Hop Shek to Ping Tin</u> via Ming Yin Road, Wah Ming Road, Pak Wo Road, Wo Hop Shek Interchange, Fanling Highway, Tolo Highway, Tai Po Road (Sha Tin), Sha Tin Road, Lion Rock Tunnel Road, Lion Rock Tunnel, Lung Cheung Road, Po Kong Village Road, Choi Hung Road, Choi Hung Access Road, Prince Edward Road East, Kwun Tong Road, Lei Yue Mun Road, Kai Tin Road Roundabout, Kai Tin Road, Tak Tin Street and On Tin Street.								

服務改動
Service Adjustment

顧客服務熱線
Customer Service Hotline

2745 4466
www.kmb.hk



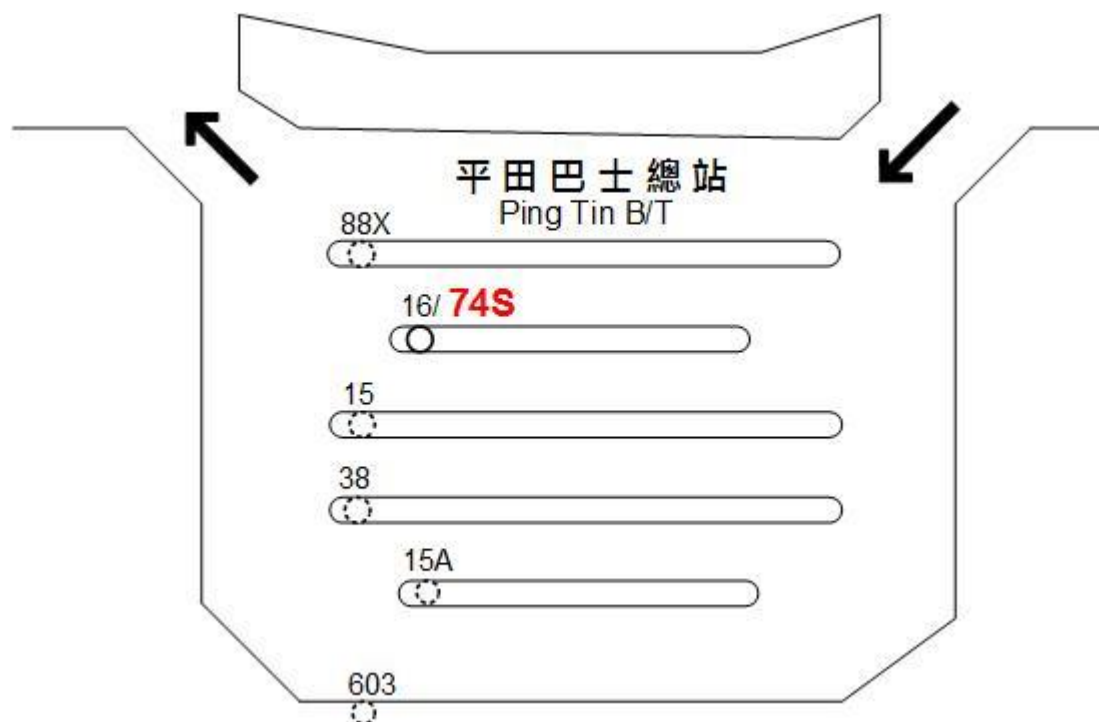
74S

巴士站暫時安排

Bus Stops Temporary Arrangement

巴士站	平田巴士總站
生效日期	2020年4月4日
原因	清明節總站特別安排

Bus Stop	Ping Tin Bus Terminus
Effective Date	4 April 2020
Reason	Ching Ming Festival Bus Terminus Special Arrangement



服務改動
Service Adjustment

顧客服務熱線
Customer Service Hotline

2745 4466
www.kmb.hk



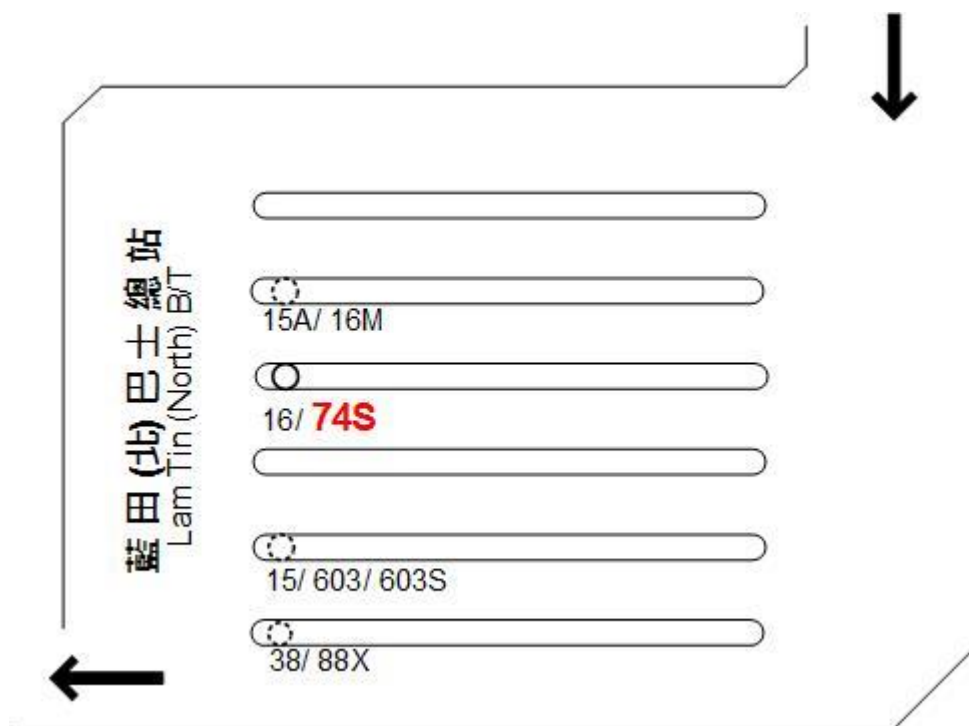
74S

巴士站暫時安排

Bus Stops Temporary Arrangement

巴士站	藍田(北)巴士總站
生效日期	2020年4月4日
原因	清明節總站特別安排

Bus Stop	Lam Tin (North) Bus Terminus
Effective Date	4 April 2020
Reason	Ching Ming Festival Bus Terminus Special Arrangement



服務改動
Service Adjustment

顧客服務熱線
Customer Service Hotline

2745 4466

www.kmb.hk



76S (特別班) Special Trip

清明節特別巴士服務 Ching Ming Festival Special Bus Service

路線	和合石至粉嶺站 (循環線) (特別班)
生效日期	2020年3月21, 22, 28, 29日; 4月5, 10, 11, 12, 13, 18及19日
服務時間	9:00AM 至 3:00PM (每隔30分鐘一班) <small>*班次視乎交通及需求情況而調整</small>
車資	\$4.70
行程	和合石至粉嶺站(循環線) (特別班) : 經銘賢路, 迴旋處, 華明路, 百和路, 迴旋處, 百和路, 華明路, 迴旋處, 及銘賢路
停站位置	(1) 和合石 (2) 粉嶺站 (落客站) (3) 粉嶺站 (4) 和合石

Route	Wo Hop Shek to Fanling Station (Circular)(Special Departures)
Effective Date	21, 22, 28, 29 March, 5, 10, 11, 12, 13, 18 and 19 April 2020
Service Hours	9:00AM to 3:00PM (Departs every 30 minutes) <small>*Frequency may be adjusted to suit traffic requirements</small>
Fare	\$4.70
Routeing	Wo Hop Shek to Fanling Station (Circular) (Special Departures) : via Ming Yin Road, roundabout, Wah Ming Road, Pak Wo Road, roundabout and Pak Wo Road, Wah Ming Road, roundabout and Ming Yin Road.
En-Route Bus Stops	(1) Wo Hop Shek (2) Fanling Station (alighting stop) (3) Fanling Station (4) Wo Hop Shek

服務改動
Service Adjustment

顧客服務熱線
Customer Service Hotline

2745 4466
www.kmb.hk



76S

清明節特別巴士服務 Ching Ming Festival Special Bus Service

路線	往來 粉嶺站及和合石		
生效日期	2020 年 4 月 4 日		
服務時間	粉嶺站 開 7:00AM 至 4:45PM *班次視乎交通及需求情況而調整	和合石 開 7:15AM 至 5:00PM	班次 5-15分鐘
車資	\$4.70		
行程	粉嶺站開 經百和路，華明路，銘賢路 往和合石。	和合石開 經銘賢路，華明路，百和路，百 和路迴旋處，百和路近粉嶺站。	
*班次可能視乎交通需求而作出調整，若警方提早解封令76s服務停止，恕不另行通告。			

Route	Between Fanling Station and Wo Hop Shek		
Effective Date	4 April 2020		
Service Hours	<u>From Fanling Station</u> 7:00AM to 4:45PM *Frequency may be adjusted to suit traffic requirements	<u>From Wo Hop Shek</u> 7:15AM to 5:00PM	<u>Frequency</u> 5-15 minutes
Fare	\$4.70		
Routeing	<u>From Fanling Station</u> via Pak Wo Road, Wah Ming Road and Ming Yin Road.	<u>From Wo Hop Shek Cemetery</u> via Ming Yin Road, Wah Ming Road, Pak Wo Road, Pak Wo Road roundabout, Pak Wo Road near Fanling Station.	
* Frequency may be adjusted to suit traffic requirements, apology for no further notice when 76s service is suspended by Police's cancellation of road closure.			

服務改動
Service Adjustment

顧客服務熱線
Customer Service Hotline

2745 4466

www.kmb.hk



279S

清明節特別巴士服務

Ching Ming Festival Special Bus Service

路線	往來長青及和合石			
生效日期	2020年4月4日			
服務時間	長青站 開 7:00AM 至 3:00PM	班次 20-30分鐘	和合石 開 9:30AM 至 5:00PM	班次 20-30分鐘
車資	\$19.40 城門隧道轉車站往和合石 \$11.3			
行程	長青開 經青康路、涌美路、青衣鄉事會路、青衣碼頭總站、 青敬路、青衣站總站、青敬路、長安巴士總站、担杆 山路、担杆山交匯處、青荃路、德士古道、楊屋道、城門 大道、大河道北、荃錦交匯處、城門隧道、城門隧 道公路、大埔公路(沙田段)、吐露港公路、粉嶺公 路、支路、百和路、華明路、華明迴旋處及銘賢路。		和合石開 經銘賢路、華明路、百和路、支路、粉嶺公路、吐露 港公路、大埔公路(沙田段)、城門隧道公路、城門隧 道、荃錦交匯處、大河道北、大河道、楊屋道、德士 古道、荃青交匯處、青荃路、担杆山交匯處、青敬 路、青衣鄉事會路、涌美路、青康路。	
停站位置	長青開 1) 長青巴士總站 (241X) 2) 長青青槐樓 (41) 3) 長青花園 (41) 4) 長青盛苑 (41) 5) 長康邨康順樓 (41) 6) 職安健學院 (41) 7) 長康邨康富樓 (41) 8) 青衣警署 (41) 9) 青衣碼頭 (43B往荃灣) 10) 青衣街市 (249M)	11) 青衣運動場 (249M) 12) 盈翠半島 (249M) 13) 青衣站 (279X) 14) 長安巴士總站 (49X往廣源) 15) 灣仔道橫龍街 (49X) 16) 楊屋道街市 (49X) 17) 荃灣大河道 (48P) 18) 荃灣站 (48P) 19) 城門隧道轉車站 (278X) 20) 和合石	和合石開 1) 和合石城門隧道轉車站 (49X) 2) 荃灣站 (48P) 3) 楊屋道街市 (49X) 4) 灣仔道橫龍街 (49X) 5) 荃灣大河道 (279X) 6) 荃灣宏福花園 (249M) 7) 荃灣宏福花園 (249M) 8) 長康邨康富樓 (249M) 9) 長康邨康富樓 (249M) 10) 長康邨康富樓 (249M)	11) 長康邨康盛樓 (249M) 12) 長康邨康祥樓 (249M) 13) 長康邨康盛苑 (249M) 14) 長青巴士總站 (241X)
Route	Between Cheung Ching and Wo Hop Shek			
Effective Date	4 April 2020			
Service Hours	From Cheung Ching 7:00AM to 3:00PM	Frequency 20-30 minutes	From Wo Hop Shek 9:30AM to 5:00PM	Frequency 20-30minutes
Fare	\$19.40 From Shing Mun Tunnel Bus Interchange to Wo Hop Shek \$11.3			
Routeing	Cheung Ching to Wo Hop Shek: via Ching Hong Road, roundabout, Ching Hong Road, Chung Mei Road, Tsing Yi Heung Sze Wui Road, Fung Shue Wo Road Roundabout, Fung Shue Wo Road, Tsing Yi Ferry BT, Fung Shue Wo Road, Fung Shue Wo Road Roundabout, Tsing King Road, Tsing Yi Station BT, Tsing King Road, Cheung On BT, Tam Kon Shan Road, Tam Kon Shan Interchange, Tsing Tsuen Road, Tsuen Tsing Interchange, Texaco Road, Yeung Uk Road, Tai Ho Road, Tai Ho Road flyover, Tsuen Kam Interchange, Cheung Pei Shan Road, Shing Mun Tunnels, Shing Mun Tunnel Road, Tai Po Road-Sha Tin, Tolo Highway, Fanling Highway, slip road, Pak Wo Road, Wah Ming Road, Wah Ming Road roundabout and Ming Yin Road.		Wo Hop Shek to Cheung Ching: via Ming Yin Road, Wah Ming Road, Pak Wo Road, slip road, Fanling Highway, Tolo Highway, Tai Po Road-Sha Tin, Shing Mun Tunnel Road, Shing Mun Tunnels, Cheung Pei Shan Road, Tsuen Kam Interchange, Tai Ho Road flyover, Tai Ho Road, Yeung Uk Road, Texaco Road, Tsuen Tsing Interchange, Tsing Tsuen Road, Tam Kon Shan Interchange, Tsing King Road, Tsing King Road, Fung Shue Wo Road Roundabout, Tsing Yi Heung Sze Wui Road, Chung Mei Road and Ching Hong Road.	
En-Route Bus Stop	From Cheung Ching 1) Cheung Ching BT (241X) 2) Ching Wai House Cheung Ching Estate (41) 3) Mayfair Gardens (41) 4) Ching Shing Court (41) 5) Hong Shun House Cheung Hong Estate (41) 6) OSH Academy (41) 7) Hong Fu House Cheung Hong Estate (41) 8) Tsing Yi Police Station (41) 9) Tsing Yi Ferry (43B Tsuen Wan Bound) 10) Tsing Yi Market (249M)	11) Tsing Yi Sports Ground (249M) 12) Tierra Verde (249M) 13) Tsing Yi Station (279X) 14) Cheung On BT (49X Kwong Yuen Bound) 15) Wang Lung Street Tsuen Wan (49X) 16) Yeung Uk Road Market (49X) 17) Tai Ho Road Tsuen Wan (48P) 18) Tsuen Wan Station (48P) 19) Shing Mun Tunnels Bus Interchange (278X) 20) Wo Hop Shek	From Wo Hop Shek 1) Wo Hop Shek 2) Shing Mun Tunnels Bus Interchange (49X) 3) Tsuen Wan Station (48P) 4) Yeung Uk Road Market (49X) 5) Wang Wo Tsai Street Tsuen Wan (49X) 6) Villa Esplanada (279X) 7) Tivoli Garden (249M) 8) Greenfield Garden (249M) 9) Ching Mui House Cheung Ching Estate (249M) 10) Hong Fu House Cheung Hong Estate (249M)	11) Hong Shing House Cheung Hong Estate (249M) 12) Hong Fung House Cheung Hong Estate (249M) 13) Hong Cheung House Cheung Hong Estate (249M) 14) Ching Shing Court (249M) 15) Cheung Ching BT (241X)